










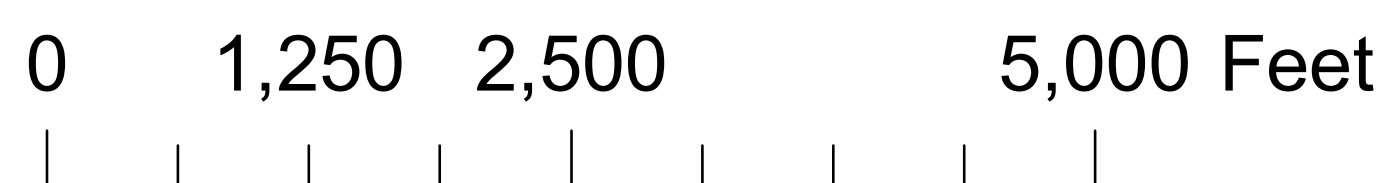
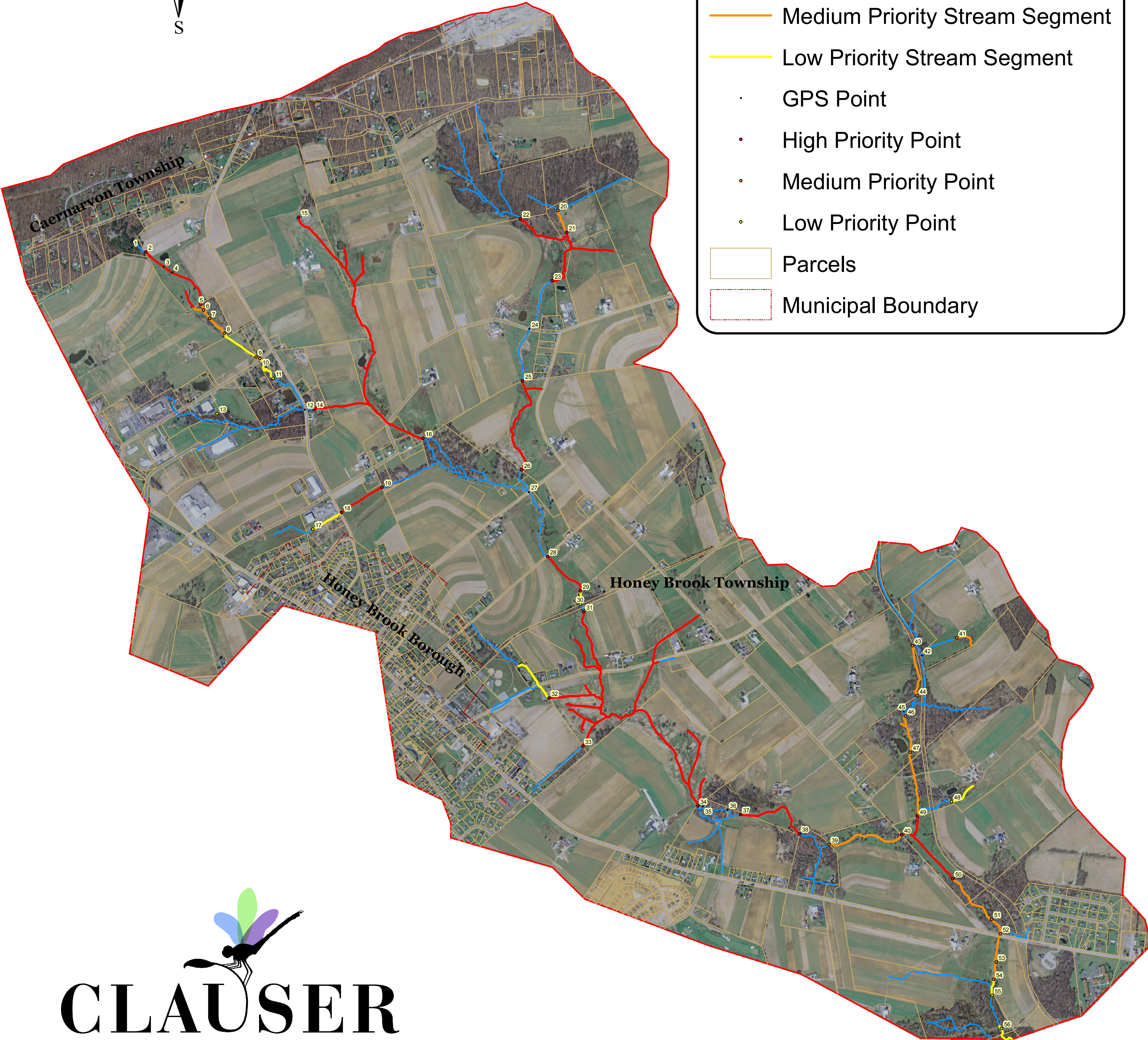


West Branch Brandywine Ag- 1 Watershed Field Investigation Map



Legend

-  Streams
-  High Priority Stream Segment
-  Medium Priority Stream Segment
-  Low Priority Stream Segment
-  GPS Point
-  High Priority Point
-  Medium Priority Point
-  Low Priority Point
-  Parcels
-  Municipal Boundary



Data Sources:
 Chester County GIS Department
www.pasda.psu.edu
 Clauser Environmental, LLC