







# Little Buck Run Watershed

## Field Investigation 2008 BVA Assessment

### Legend

- GPS Survey Point
- High Priority Survey Point
- Medium Priority Survey Point
- Low Priority Survey Point
-  Stream
-  High Priority Stream Segment
-  Medium Priority Stream Segment
-  Little Buck Run Watershed
-  Municipal Boundary



# RETTEW<sup>SM</sup>



Projection: SPCS PA South NAD83 (Feet)  
Data Sources: Environmental Resource Research Institute &  
Chester County GIS Department  
N:\07-07568-003\GIS\07-07568-003-GPS.mxd

