





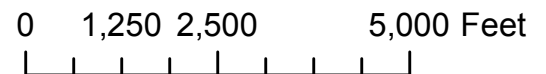
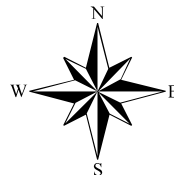


West Branch Brandywine Ag-1 Watershed Assessment Map



Legend

-  Sample Locations
-  Completed Watershed Renaissance Initiative Project
-  BRC and CCCD Streambank Fencing Project
-  Brandywine Conservancy Project
-  Streams
-  Municipal Boundary



Data Sources:
 Chester County GIS Department
www.pasda.psu.edu