




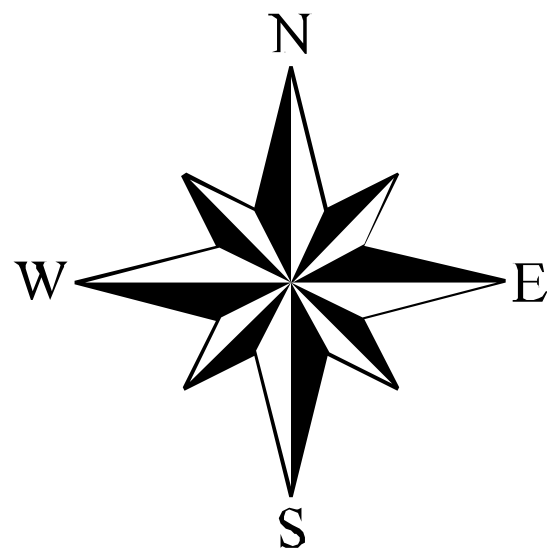


Little Buck Run Watershed

Field Investigation
2008 BVA Assessment

Legend

- GPS Survey Point
- High Priority Survey Point
- Medium Priority Survey Point
- Low Priority Survey Point
-  Stream
-  High Priority Stream Segment
-  Medium Priority Stream Segment
-  Little Buck Run Watershed
-  Municipal Boundary



0 700 1,400 2,800 Feet

RETTEWSM



Projection: SPCS PA South NAD83 (Feet)
Data Sources: Environmental Resource Research Institute &
Chester County GIS Department
N:\07\07-07568-003\GIS\07-07568-003-GPS.mxd

